Kentucky Historic Resources
Individual Survey Form
(KHC 91-1)

County Lewis
Resource # LW 31
Related Group # _____
Intensive Doc. _____ /
Evaluation S /
Destroyed _____ /

For instructions, see the Kentucky Historic Resources Survey Manual.

1. NAME OF RESOURCE (How Determined): 5/
Grassy Creek School

2. ADDRESS /LOCATION:
2nd house on right on 59 off 377 going north

3. UTM REFERENCE:
Quad Name: Vanceburg
Date: 1995 Zone: 17
Easting: 2/9/5/2/4/0
Northing: 4/2/6/7/9/2/0
Accuracy: A/

4. Owner/Address: ETHEL MARIE LILES
RT 1 BOX 38
VANCEBURG KY 41179

5. Field Recorder /Affiliation:
Lynn David/MSU

6. Date Recorded: 10/2/95

7. Sponsor: KHC

8. Initiation: 1/Grant

9. Other Documentation/Recognition:

☐ Survey	☐ HABS/HAER
☐ KY Land	☐ Local Land
☐ NR	☐ R & C
☐ NHL	

Other: _____

10. Original Primary Function: O/5/A
School

11. Current Primary Function: 0/1/A
Residence

12. Construction Date: 4/ 1900 *estimated*
//// *documented*

13. Date of Major Modifications: (Specify)
2 / lowered roof 1960s
1/ picture window added in 1979

14. Construction Method/Material:
W/2/wood framed *Original*
_____/_____/_____ *Subsequent*

15. Dimensions
Height 1 Width 22' Depth 33'

16. Plan:

u / n/a	first
o / mass plan	second
_____/_____	third

17. Stylistic Influence:

00 / n/a;	_____/_____	first
6 / 20th c;	5 / bungalow	second
_____/_____;	_____/_____	third

18. Style Development:
P/ first R/ second _____/ third

19. Foundation:

Type:	Material	
1/Pier	A /stone	*original*
_____/_____	_____/_____	*replacement*

20. Primary Wall Material:
1/weather board *original*
_____/_____ *replacement*

21. Roof Configuration/Covering:

Configuration	Covering	
B/ front gable	7/ tin	*original*
_____/_____	7 / tin	*replacement*

22. Condition: G/

23. Modification: 2/

24. Negative File #: 95/8/33-35LD 95/9/1LD

Write Resource # on back of all prints.